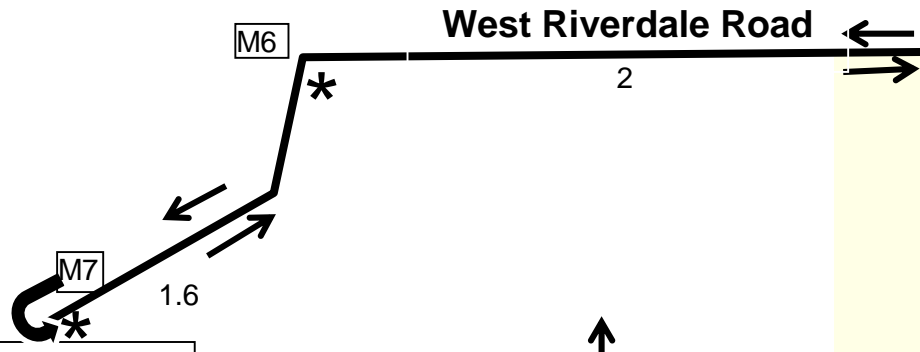


# mini ride

**Short Route**  
**12km<sub>2022</sub>**

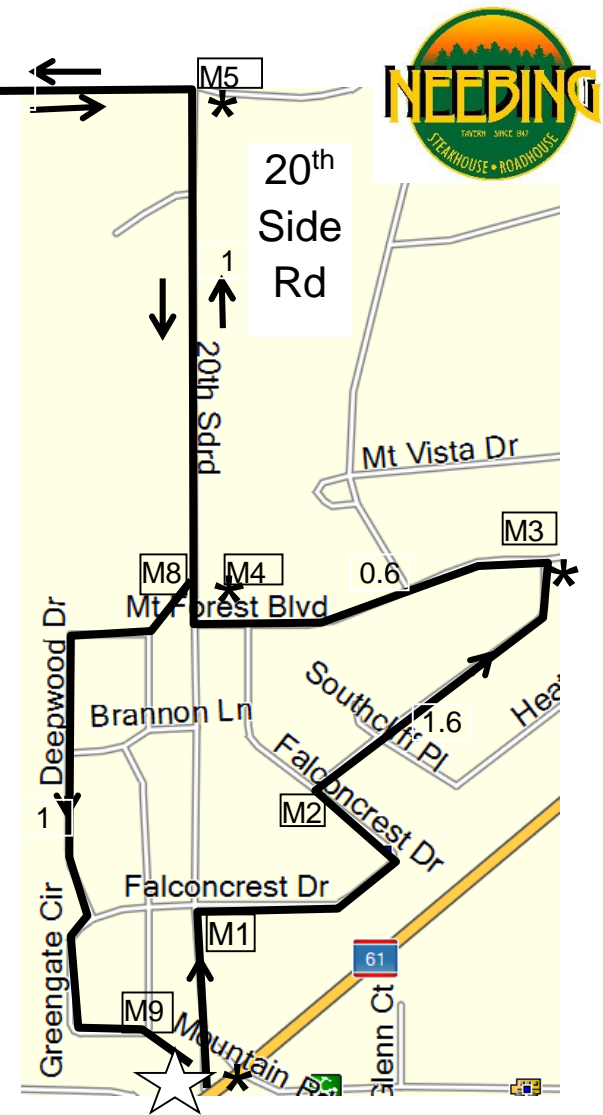
**Turnaround Point**



## DIRECTIONS

- Start at Neebing Roadhouse parking lot TL and head north on 20th Side Rd
- TR to Falconcrest Dr
- TR to Hawkridge Dr
- TL to Mount Forest Blvd
- TR to 20th Side Rd
- TL to West Riverdale Rd
- Turn around at (or before) Candy Mt. Road
- TR to 20th side rd
- TR to path after Kamview parking lot
- TR to Deepwood Drive
- Stay to right until you see a bike path
- TR to bikepath
- End in parking lot at Neebing Roadhouse

TR – Turn Right  
TL – Turn Left



**Start and Finish**  
**Neebing Roadhouse**



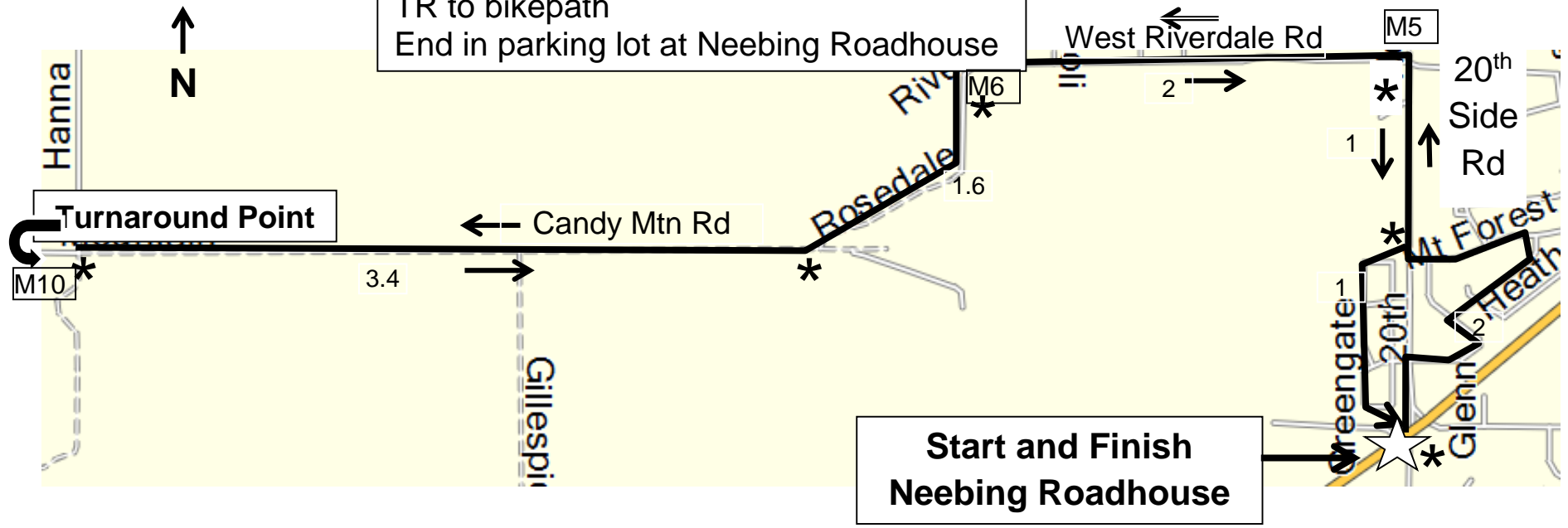
# mini go ride



**Medium Route**  
**19km**<sub>2022</sub>

**DIRECTIONS**  
Start at Neebing Roadhouse parking lot  
TL and head north on 20th Side Rd  
TR to Falconcrest Dr  
TR to Hawkridge Dr  
TL to Mount Forest Bl  
TR to 20th Side Rd  
TL to West Riverdale Rd  
TR to Candy Mtn Rd  
Turn Around at Hanna Rd  
TL to West Riverdale Rd  
TR to 20th side rd  
TR to path after Kamview parking lot  
TR to Deepwood Drive  
Stay to right until you see a bike path  
TR to bikepath  
End in parking lot at Neebing Roadhouse

TR – Turn Right  
TL – Turn Left



# mini ride



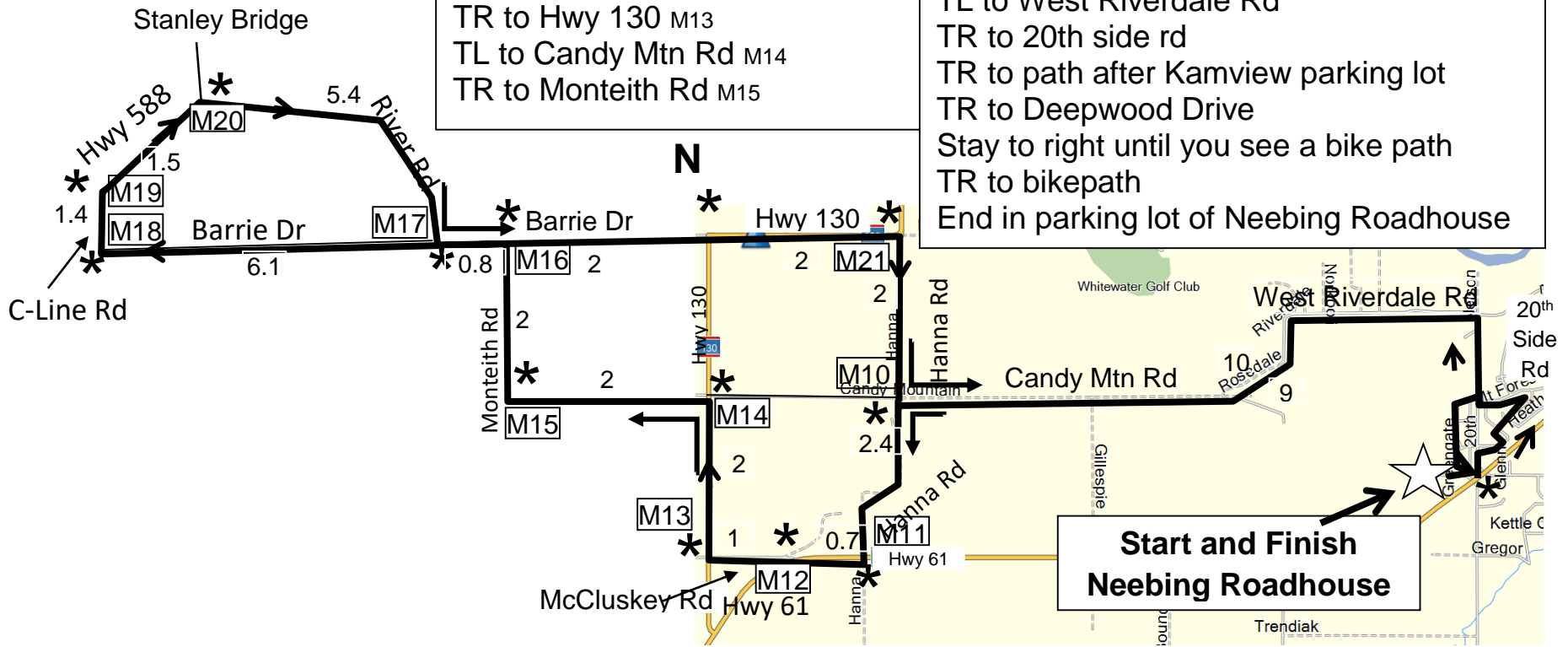
**Long Route**  
**50km<sub>2022</sub>**



**DIRECTIONS (first part)**  
 Start at Neebing Roadhouse parking lot  
 TL and head north on 20th Side Rd  
 TR to Falconcrest Dr  
 TR to Hawkridge Dr  
 TL to Mount Forest Blvd  
 TR to 20th Side Rd  
 TL to West Riverdale Rd  
 TR to Candy Mtn Rd  
 TL to Hanna Rd M10  
 TR to Hwy 61 M11  
 TR to McCluskey Dr M12  
 TR to Hwy 130 M13  
 TL to Candy Mtn Rd M14  
 TR to Monteith Rd M15

TR – Turn Right  
 TL – Turn Left

**DIRECTIONS (second part)**  
 TL to Barrie Drive M16  
 TR to C-Line Rd M18  
 TR to Hwy 588 M19  
 TR to River Rd M20  
 TL to Barrie Drive M17  
 TR to Hanna Rd M21  
 TL to Candy Mtn Rd M10  
 TL to West Riverdale Rd  
 TR to 20th side rd  
 TR to path after Kamview parking lot  
 TR to Deepwood Drive  
 Stay to right until you see a bike path  
 TR to bikepath  
 End in parking lot of Neebing Roadhouse



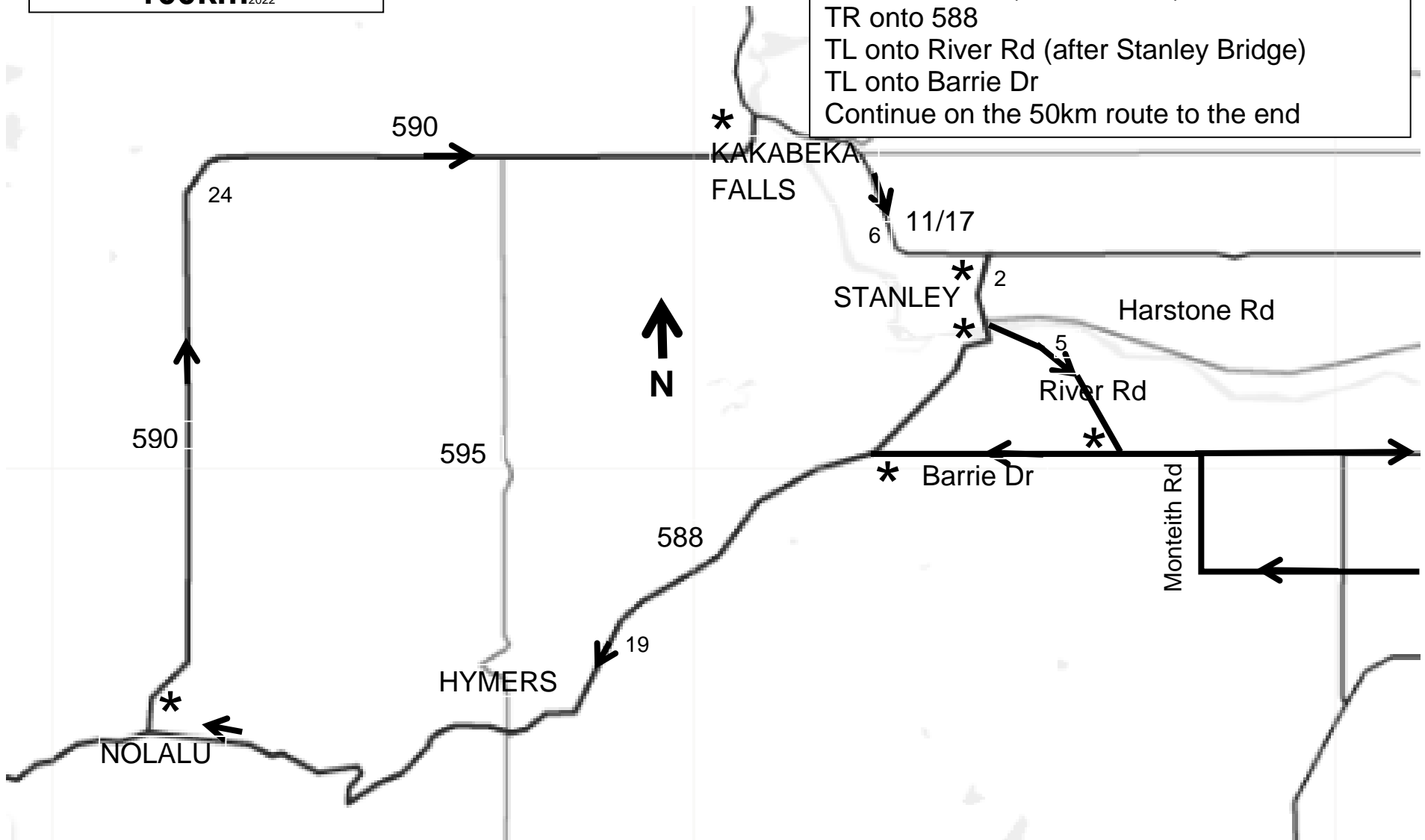
**Start and Finish**  
**Neebing Roadhouse**

# mini ride

**Extra Long Route**  
**100km**<sub>2022</sub>

## **DIRECTIONS** (continuing off the 50km route at corner of Barrie Dr and C-Line Rd)

- Continue straight on Barrie Drive
- TL onto 588
- TR onto 590 (at Nolalu)
- TR onto 11/17 (at Kakabeka)
- TR onto 588
- TL onto River Rd (after Stanley Bridge)
- TL onto Barrie Dr
- Continue on the 50km route to the end



## MINI GO RIDE arrows

You will see white temporary arrows on the road along the route. They are usually in a cluster of 3 or 4. The last arrow has a number which indicates the approximate distance to the next turn.

There 3 types of arrows.

- 1) Arrows with turns
- 2) Arrows showing straight
- 3) Arrows showing a turn around point for the 10km and 20km routes

Below is a photo of an example of one of our arrows. All our arrows have an upside-down “U” shape.



If you notice an incorrect arrow please contact us at [minigoride@yahoo.com](mailto:minigoride@yahoo.com).