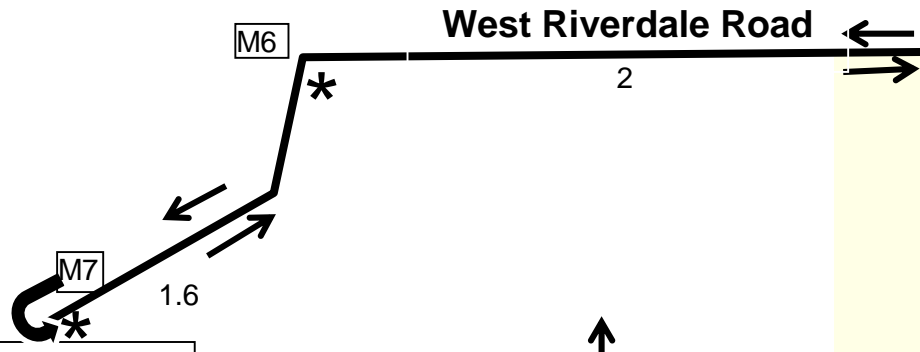


mini ride

Short Route
12km₂₀₂₁

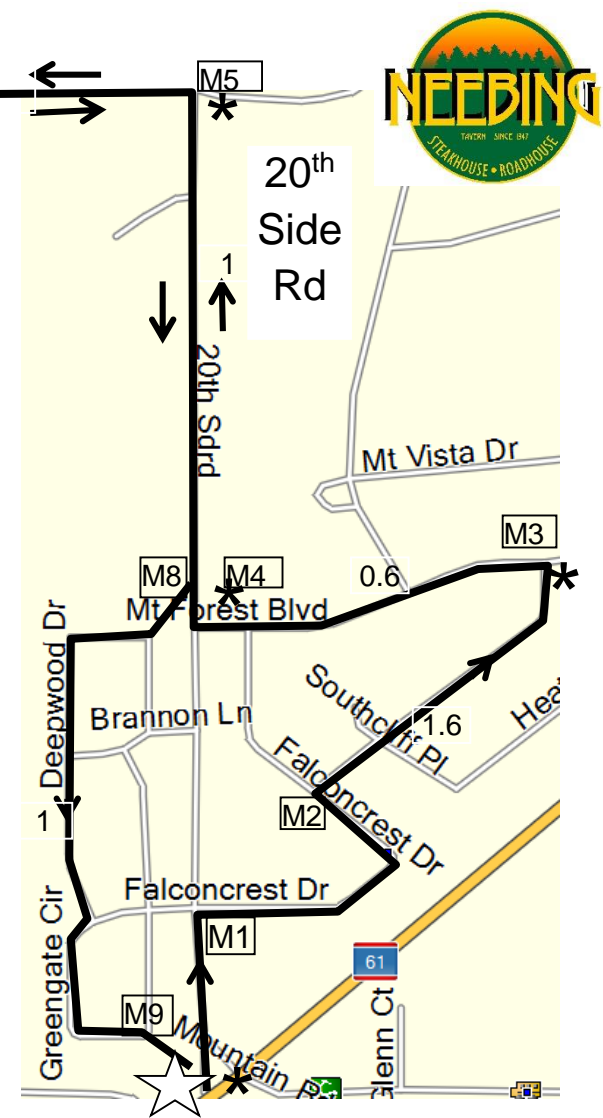
Turnaround Point



DIRECTIONS

- Start at Neebing Roadhouse parking lot TL and head north on 20th Side Rd
- TR to Falconcrest Dr
- TR to Hawkridge Dr
- TL to Mount Forest Blvd
- TR to 20th Side Rd
- TL to West Riverdale Rd
- Turn around at (or before) Candy Mt. Road
- TR to 20th side rd
- TR to path after Kamview parking lot
- TR to Deepwood Drive
- Stay to right until you see a bike path
- TR to bikepath
- End in parking lot at Neebing Roadhouse

TR – Turn Right
TL – Turn Left



Start and Finish
Neebing Roadhouse



mini ride

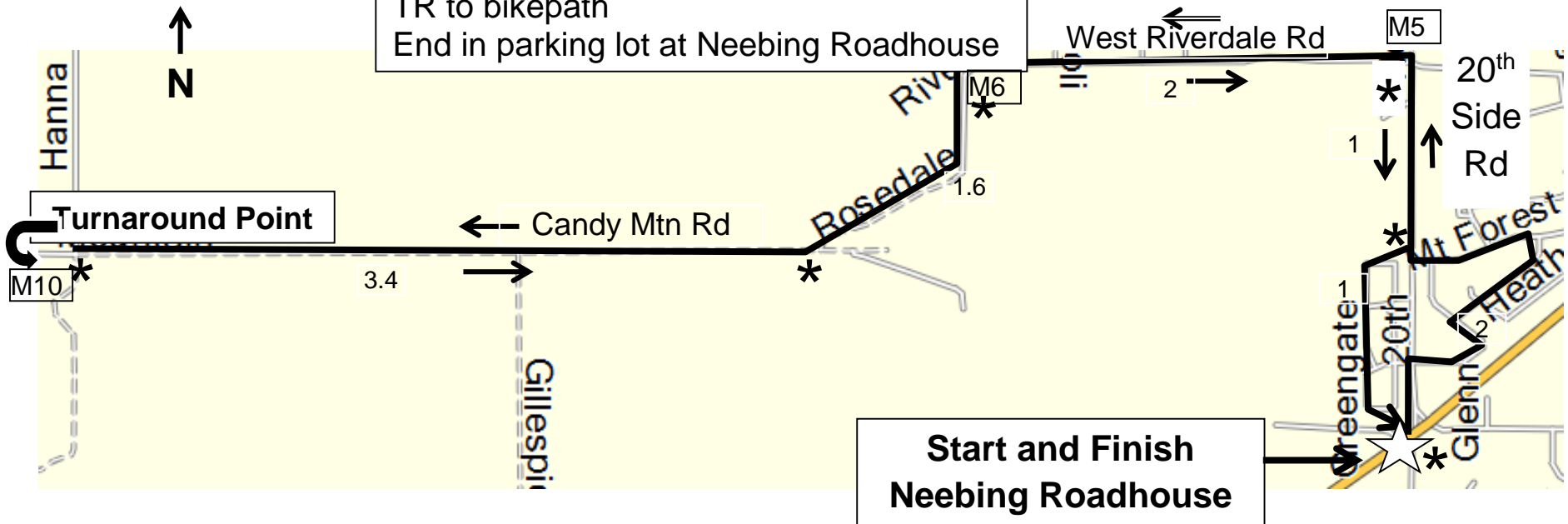


Medium Route
19km₂₀₂₁

DIRECTIONS

Start at Neebing Roadhouse parking lot
TL and head north on 20th Side Rd
TR to Falconcrest Dr
TR to Hawkridge Dr
TL to Mount Forest Bl
TR to 20th Side Rd
TL to West Riverdale Rd
TR to Candy Mtn Rd
Turn Around at Hanna Rd
TL to West Riverdale Rd
TR to 20th side rd
TR to path after Kamview parking lot
TR to Deepwood Drive
Stay to right until you see a bike path
TR to bikepath
End in parking lot at Neebing Roadhouse

TR – Turn Right
TL – Turn Left





mini ride

Long Route
50km₂₀₂₁

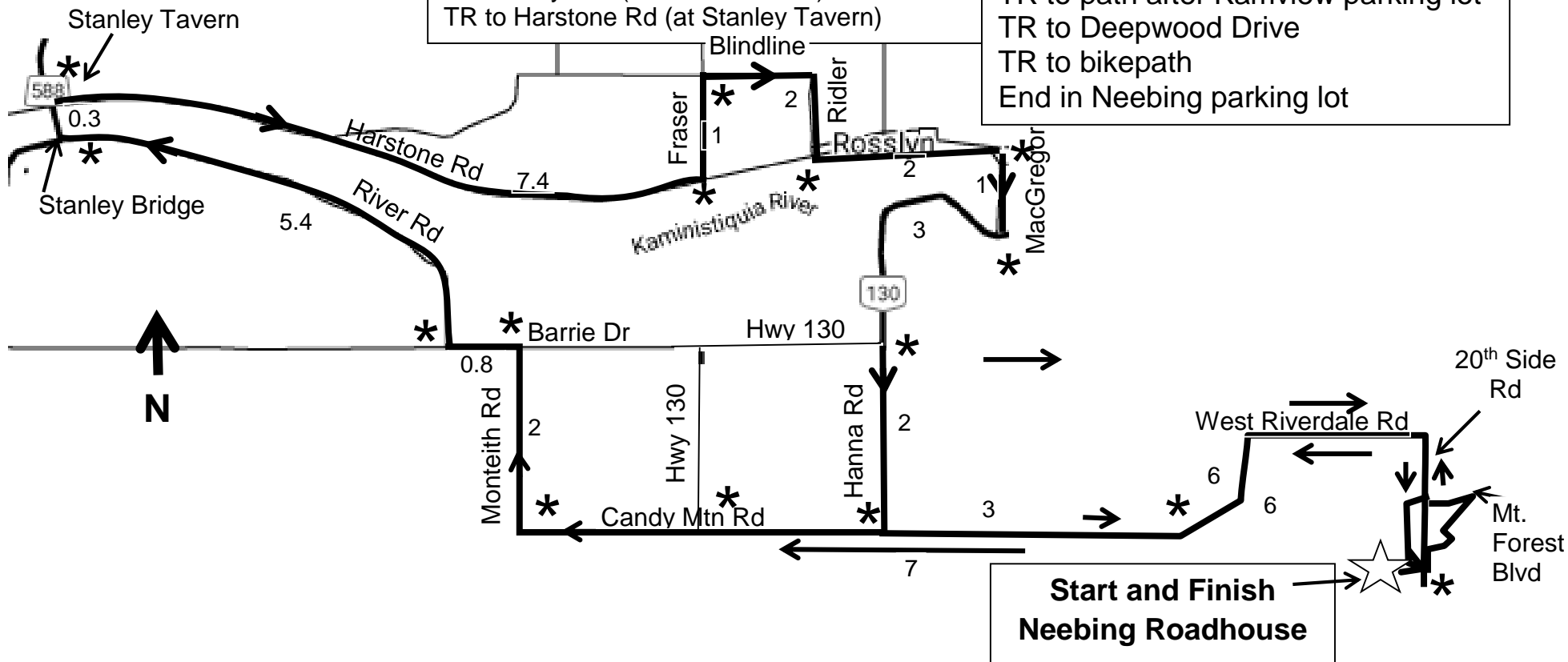
DIRECTIONS (first part)

Start at Neebing Roadhouse parking lot
 TL and ride north on 20th Side Rd
 TR to Falconcrest Dr
 TR to Hawkridge Dr
 TL to Mount Forest Blvd
 TR to 20th Side Rd
 TL to West Riverdale Rd
 TR to Candy Mtn Rd
 TR to Monteith Rd
 TL to Barrie Rd
 TR to River Rd
 TR to Hwy 588 (cross Kam River)
 TR to Harstone Rd (at Stanley Tavern)

TR – Turn Right
 TL – Turn Left

DIRECTIONS (second part)

TL to Fraser Rd
 TR to Blindline/Ridler Rd
 TL to Rossllyn Rd
 TR to MacGregor St
 TR to Hwy 130 (cross Kam River)
 Continue straight onto Hanna Rd
 TL to Candy Mtn Rd
 TL to West Riverdale Rd
 TR to 20th Side Rd
 TR to path after Kamview parking lot
 TR to Deepwood Drive
 TR to bikepath
 End in Neebing parking lot



Start and Finish
Neebing Roadhouse

mini ride

Extra Long Route
100km₂₀₂₁

DIRECTIONS (continuing off the 50km route at the corner of Barrie Dr and River Rd)

Continue straight on Barrie Drive

TL onto 588

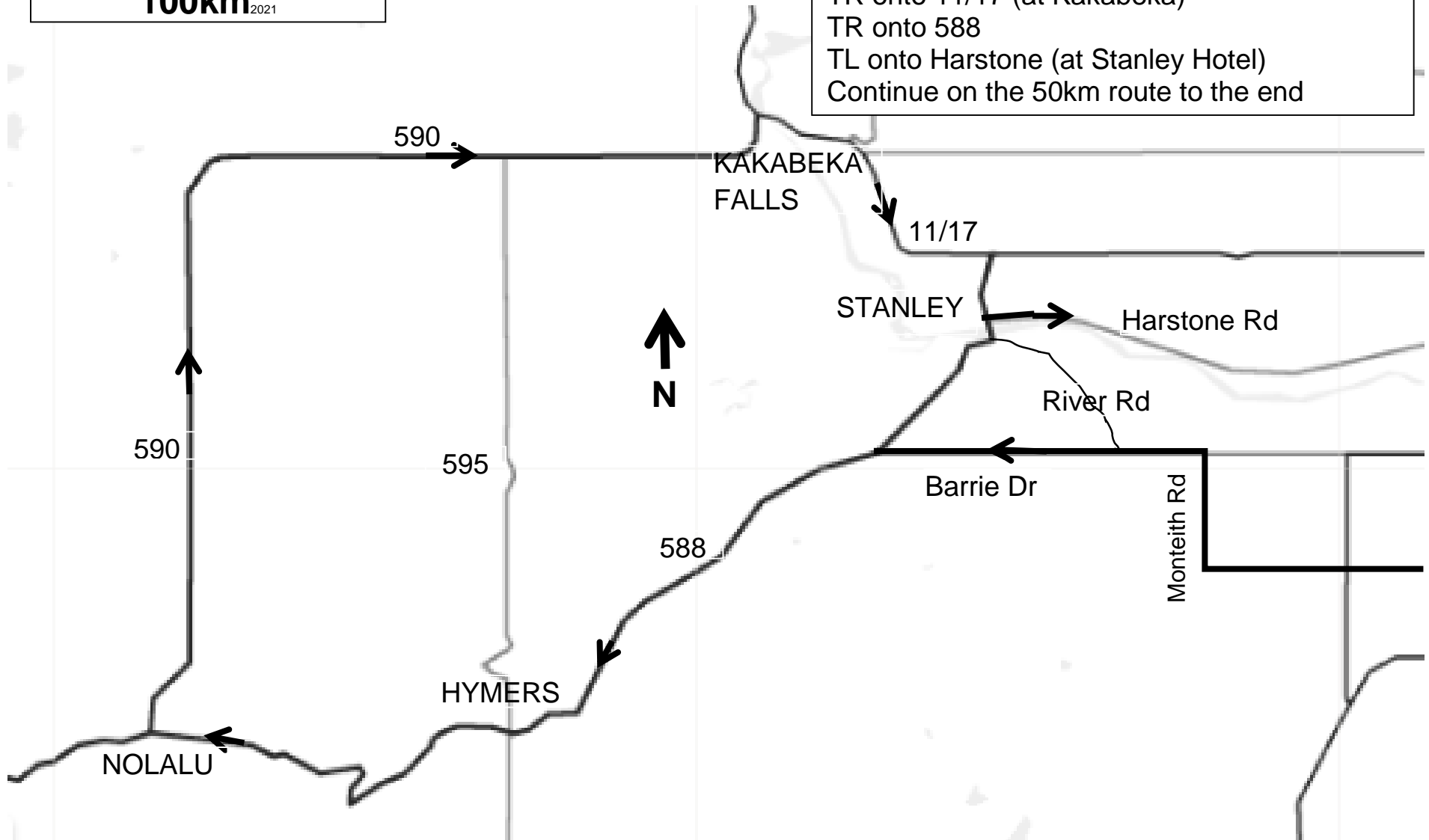
TR onto 590 (at Nolalu)

TR onto 11/17 (at Kakabeka)

TR onto 588

TL onto Harstone (at Stanley Hotel)

Continue on the 50km route to the end



MINI GO RIDE arrows

You will see white temporary arrows on the road along the route. They are usually in a cluster of 3 or 4. The last arrow has a number which indicates the approximate distance to the next turn.

There 3 types of arrows.

- 1) Arrows with turns
- 2) Arrows showing straight
- 3) Arrows showing a turn around point for the 10 and 20 routes

Below is a photo of an example of one of our arrows. All our arrows have an upside-down “U” shape.



If you notice an incorrect arrow please contact us at minigoride@yahoo.com.