

mini ride



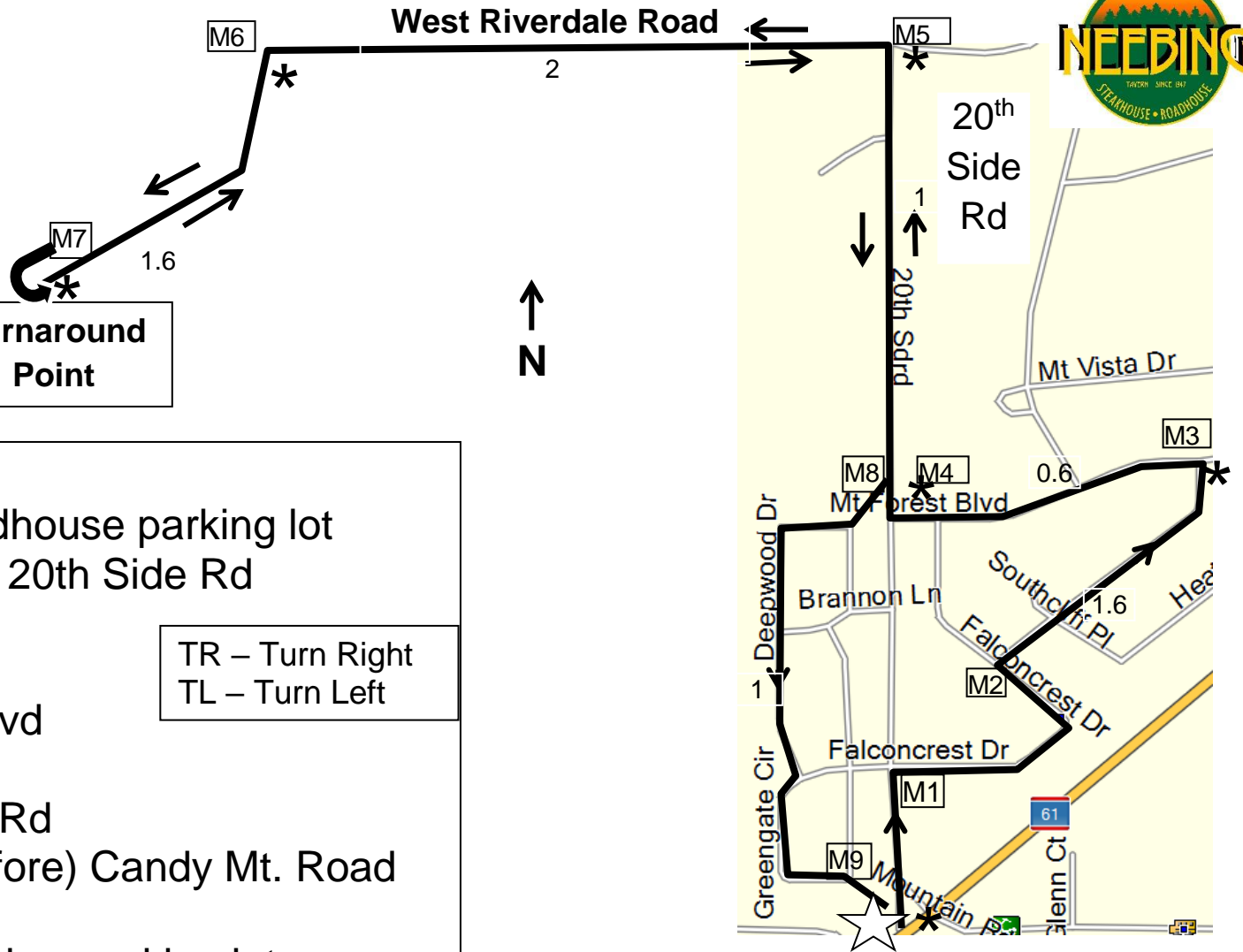
Short Route
12km₂₀₁₉

Turnaround Point

DIRECTIONS

Start at Neebing Roadhouse parking lot
TL and head north on 20th Side Rd
TR to Falconcrest Dr
TR to Hawkridge Dr
TL to Mount Forest Blvd
TR to 20th Side Rd
TL to West Riverdale Rd
Turn around at (or before) Candy Mt. Road
TR to 20th side rd
TR to path after Kamview parking lot
TR to Deepwood Drive
Stay to right until you see a bike path
TR to bikepath
End in parking lot at Neebing Roadhouse

TR – Turn Right
TL – Turn Left



Start and Finish
Neebing Roadhouse

mini go ride

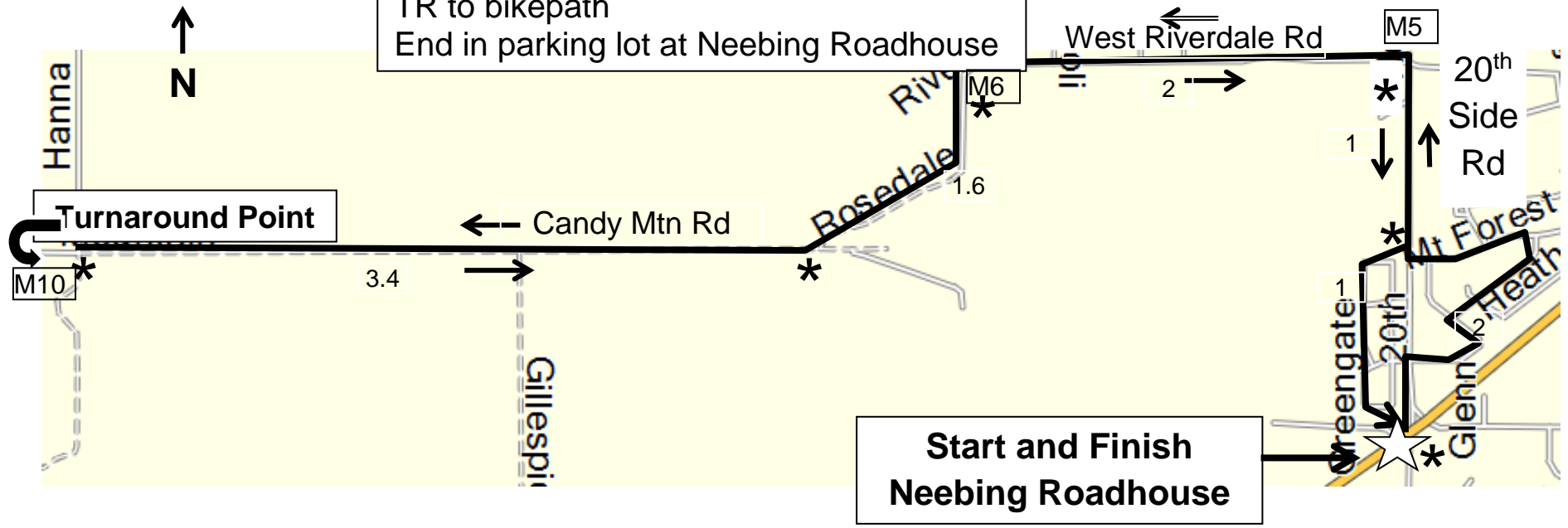


Medium Route
19km₂₀₁₉

DIRECTIONS

Start at Neebing Roadhouse parking lot
TL and head north on 20th Side Rd
TR to Falconcrest Dr
TR to Hawkridge Dr
TL to Mount Forest Bl
TR to 20th Side Rd
TL to West Riverdale Rd
TR to Candy Mtn Rd
Turn Around at Hanna Rd
TL to West Riverdale Rd
TR to 20th side rd
TR to path after Kamview parking lot
TR to Deepwood Drive
Stay to right until you see a bike path
TR to bikepath
End in parking lot at Neebing Roadhouse

TR – Turn Right
TL – Turn Left





mini  ride

Long Route
50km₂₀₁₉

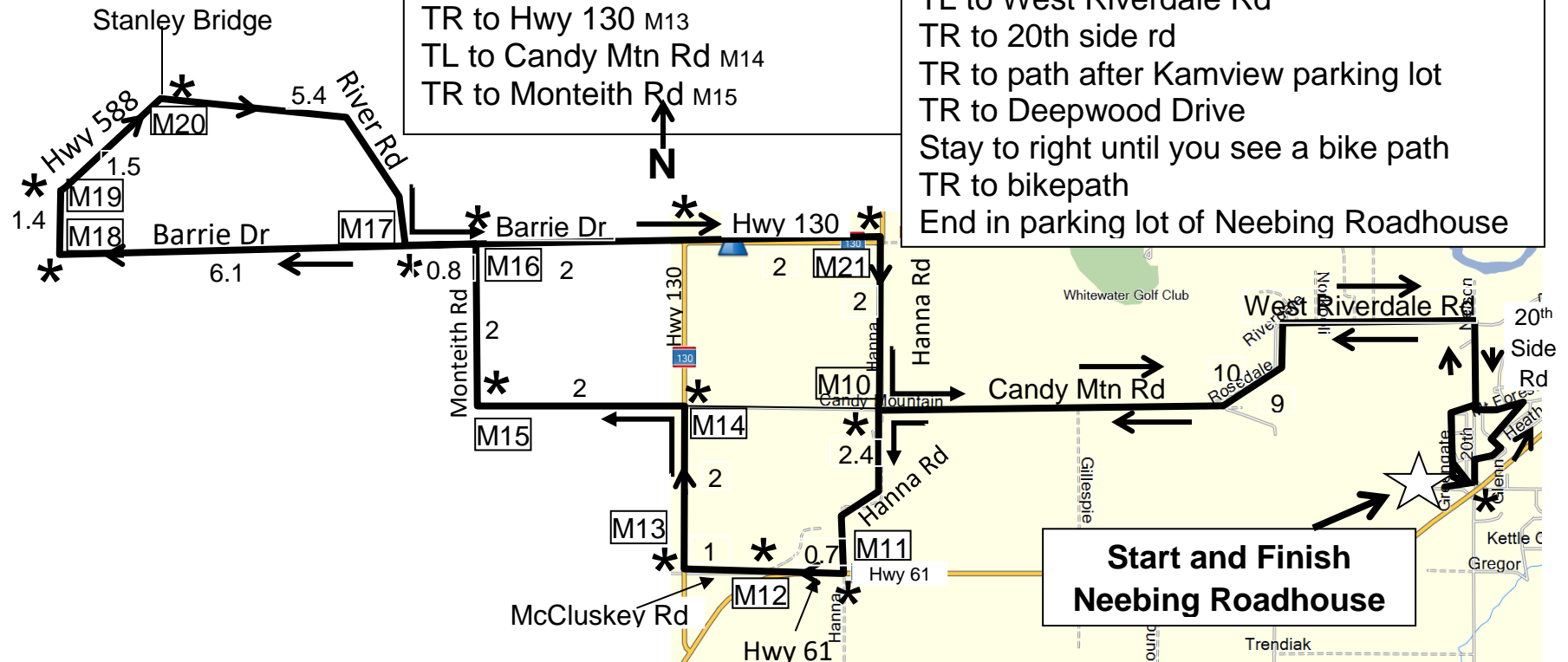
DIRECTIONS (first part)

Start at Neebing Roadhouse parking lot
 TL and head north on 20th Side Rd
 TR to Falconcrest Dr
 TR to Hawkrigde Dr
 TL to Mount Forest Blvd
 TR to 20th Side Rd
 TL to West Riverdale Rd
 TR to Candy Mtn Rd
 TL to Hanna Rd M10
 TR to Hwy 61 M11
 TR to McCluskey Dr M12
 TR to Hwy 130 M13
 TL to Candy Mtn Rd M14
 TR to Monteith Rd M15

TR – Turn Right
 TL – Turn Left

DIRECTIONS (second part)

TL to Barrie Drive M16
 TR to C-Line Rd M18
 TR to Hwy 588 M19
 TR to River Rd M20
 TL to Barrie Drive M17
 TR to Hanna Rd M21
 TL to Candy Mtn Rd M10
 TL to West Riverdale Rd
 TR to 20th side rd
 TR to path after Kamview parking lot
 TR to Deepwood Drive
 Stay to right until you see a bike path
 TR to bikepath
 End in parking lot of Neebing Roadhouse



Start and Finish
Neebing Roadhouse